
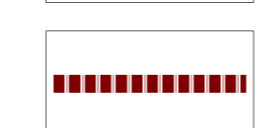
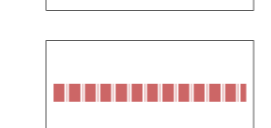
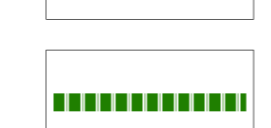
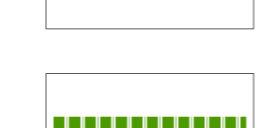


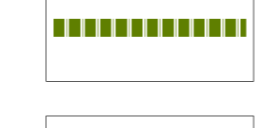












**LEGENDA**

**ZONE ORIGINARIE PRG**

-  *CONTORNO ZONA B1*
-  *CONTORNO ZONA B3*
-  *CONTORNO ZONA B5*
-  *CONTORNO ZONA C1*
-  *CONTORNO ZONA C2*
-  *CONTORNO ZONA C3*
-  *CONTORNO ZONA C4*
-  *CONTORNO ZONA D3*
-  *CONTORNO ZONA F1*
-  *CONTORNO ZONA F2*
-  *CONTORNO ZONA F3*
-  *CONTORNO ZONA PC*
-  *CONTORNO ZONA VA*
-  *CONTORNO ZONA P.I.P.*

**AREE VINCOLATE ZONE PRG**

-  *RISCHIO IDRAULICO R3 (PAI CALABRIA)*
-  *RISCHIO IDRAULICO R4 (PAI CALABRIA)*
-  *VINCOLO ARCHEOLOGICO*
-  *FRANA QUIESCENTE (P.A.I. CALABRIA)*



**COMUNE DI CROPANI**  
- Prov. di Catanzaro -





**PIANO STRUTTURALE COMUNALE**

**Piano Strutturale Comunale**  
**Documento Preliminare**  
(ai sensi della Legge Regionale n°19/2002 e ss.mm.ii.)

<b>QUADRO NORMATIVO</b>		Rapp. 1:2.000
Elaborato <b>Q.n.12</b>	Zone Escluse Cropani Marina Sopra Ferrovia	DATA Anno 2022
Gruppo di Progetto: <small>Arch. Pianificatore Filippo Condino</small>		Il Sindaco <small>Raffaello Mercurio</small>
Elaborazioni Grafiche e supporto G.I.S. <small>Soc. Servizi &amp; Servizi</small>		Responsabile Unico del Procedimento <small>Arch. Marielena Apigliano</small>